








- LEGEND**
-  Well
 -  Flushing Valve
 -  Valve
 -  Blow-off Valve
 -  2" PVC Water Line
 -  4" PVC Water Line
 -  6" PVC Water Line
 -  8" Water Line

Cedar Point Section Three

Cedar Point Section One

Cedar Point Section Four

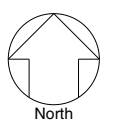
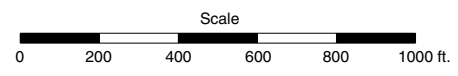
Cedar Point Section Seven

Cedar Point Section Six

Cedar Point Section Five

Cedar Point Section Two

The information shown on this map is intended to represent the original purchased system and does not necessarily reflect the system currently in place. The information shown was gathered from field inspections, interviews with system operators, recorded plats, appraisal district maps, and as-built plans provided by AquaSource. This map may change due to discovery in the field.



Cedar Point Water System
 PWS No. 1870155
 Polk County

September 2001



ALAN STEARMAN
 Digital Mapping, Analysis, and GIS Consulting

6220 Walnut Hills Drive
 Austin, Texas 78723

512-926-1409
 alstear@swbell.net



GDS Associates, Inc.
 Engineers and Consultants

Suite 800
 919 Congress Avenue
 Austin, TX 78701

512 494-0369
 FAX 512 494-0205